

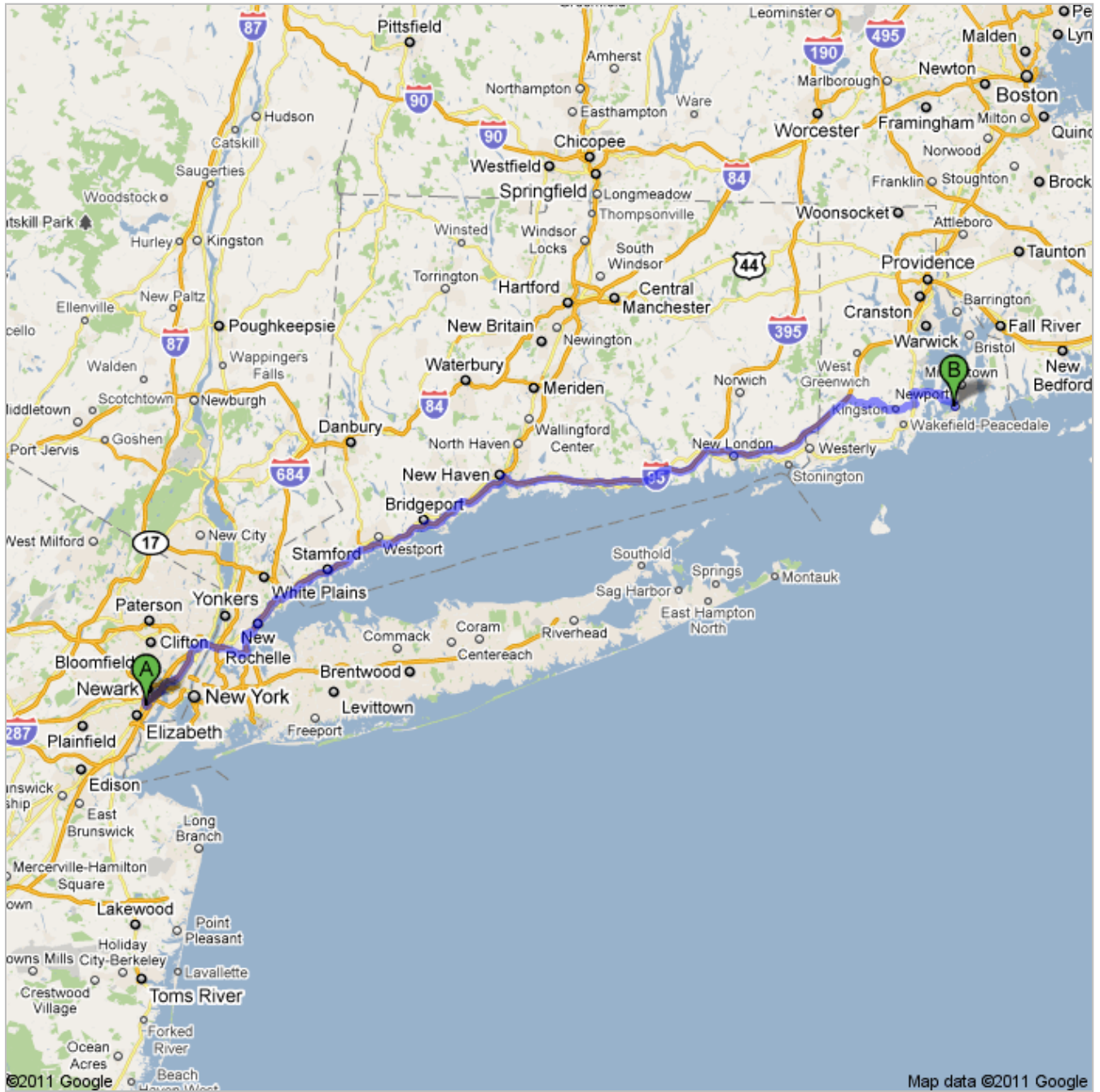


Directions to Newport Harbor Hotel & Marina

49 America's Cup Avenue, Newport, RI 02840 - (401) 847-9000

189 mi – about 3 hours 49 mins









This time estimate is probably optimistic - there are often delays crossing the George Washington Bridge.



**Newark Liberty International Airport**

1 Hotel Rd, Newark, NJ 07114 - (973) 961-6000

	1. Head northeast toward Express Rd	go 0.3 mi total 0.3 mi
	2. Continue straight onto Express Rd About 1 min	go 0.3 mi total 0.6 mi
	3. Slight right	go 0.2 mi total 0.8 mi
	4. Keep left at the fork, follow signs for US-1 N/US-9 N/US-22/NJ-21 About 1 min	go 0.5 mi total 1.3 mi
	5. Continue toward US-9 Truck N About 1 min	go 0.4 mi total 1.7 mi
	6. Keep right at the fork to continue toward US-9 Truck N	go 0.2 mi total 1.9 mi
	7. Keep right at the fork to continue toward US-9 Truck N	go 0.2 mi total 2.1 mi
	8. Keep left at the fork to continue toward US-9 Truck N	go 0.1 mi total 2.2 mi
	9. Keep left at the fork to continue toward US-9 Truck N	go 0.4 mi total 2.6 mi
	10. Keep left at the fork to continue toward US-9 Truck N	go 0.3 mi total 2.9 mi
	11. Slight left onto US-9 Truck N About 3 mins	go 2.3 mi total 5.1 mi
	12. Take the U.S. 1 Truck/U.S. 9 Truck exit	go 0.3 mi total 5.4 mi
	13. Keep right at the fork to continue toward I-95 N Toll road About 1 min	go 0.5 mi total 5.9 mi
	14. Take exit 16E-18E to merge onto I-95 N toward US-46/Lincoln Tunnel Partial toll road About 13 mins	go 10.5 mi total 16.4 mi
	15. Take the U.S. 46 E exit toward Palisades Park	go 0.4 mi total 16.8 mi
	16. Slight left onto US-46 E About 4 mins	go 2.5 mi total 19.3 mi
	17. Keep left at the fork, follow signs for I-95 N/Washington Bridge and merge onto Interstate 95 Lower Level N	go 0.3 mi total 19.7 mi
	18. Slight left onto US-9 N Partial toll road	go 0.4 mi total 20.1 mi

-  19. Merge onto **Interstate 95 Upper Level N** go 1.9 mi
total 22.0 mi
Partial toll road
 Entering New York
 About 3 mins
-  20. Continue onto **I-95 N** go 141 mi
total 163 mi
Partial toll road
 Passing through Connecticut
 Entering Rhode Island
 About 2 hours 39 mins
-  21. Take exit **3A** to merge onto **RI-138 E/Kingstown Rd toward S Kingstown** go 14.1 mi
total 177 mi
 Continue to follow RI-138 E
 About 23 mins
-  22. Turn left onto **RI-138 E/US-1 N/Tower Hill Rd** go 2.3 mi
total 179 mi
 About 3 mins
-  23. Merge onto **RI-138 E** via the ramp to **Jamestown/Newport** go 8.9 mi
total 188 mi
Partial toll road
 About 10 mins
-  24. Keep right at the fork, follow signs for **Newport/Rhode Island 238 Scenic S** go 0.1 mi
total 188 mi
Toll road
-  25. Turn right onto **RI-138 Scenic/RI-238 S/RI-238 Scenic S** go 0.3 mi
total 189 mi
 About 1 min
-  26. Turn right onto **America's Cup Ave** go 0.5 mi
total 189 mi
 Destination will be on the right
 About 1 min

**Newport Harbor Hotel & Marina**

49 America's Cup Avenue, Newport, RI 02840 - (401) 847-9000

These directions are for planning purposes only. You may find that construction projects, traffic, weather, or other events may cause conditions to differ from the map results, and you should plan your route accordingly. You must obey all signs or notices regarding your route.

Map data ©2011 Google

Directions weren't right? Please find your route on maps.google.com and click "Report a problem" at the bottom left.